



Beaufort County Public Works
Stormwater Infrastructure
Project Summary

Project Summary: Sheldon Vacuum Truck
George Williams Lane, Paige Point Bluff, Jasmine Hall Road, Big Estate Road,
Johnson Road and Witsell Road

Activity: Routine/Preventive Maintenance
Duration: 01/03/19-04/03/19

Narrative Description of Project:

Removed blockages from flowline. Jetted (1) access pipe, (9) driveway pipes and (3) crossline pipes.

2019-308A / Sheldon Vacuum Truck	Labor Hours	Labor Cost	Equipment Cost	Material Cost	Contractor Cost	Overhead Cost	Total Cost
AUDIT / Audit Project	1.5	\$32.69	\$0.00	\$0.00	\$0.00	\$0.00	\$32.69
CLPJT / Crossline Pipe - Jetted	36.0	\$802.08	\$689.76	\$107.86	\$0.00	\$516.24	\$2115.94
DPJT / Driveway Pipe - Jetted	18.0	\$401.04	\$344.88	\$84.06	\$0.00	\$258.12	\$1,088.10
RB / Remove blockage from flowline	4.0	\$89.12	\$76.64	\$23.30	\$0.00	\$57.36	\$246.42
STBY / Stand By	4.0	\$89.12	\$17.36	\$0.00	\$0.00	\$57.36	\$163.84
2019-308A / Sheldon Vacuum Truck Sub Total	63.5	\$1,414.05	\$1,128.64	\$215.22	\$0.00	\$889.08	\$3,646.98
Grand Total	63.5	\$1,414.05	\$1128.64	\$215.22	\$0.00	\$889.08	\$3,646.98

Before



During

(No Picture Available)

After





Project: Sheldon
Vacuum Truck-
George Williams
Lane Map #1

Activity: Routine/
Preventive
Maintenance














Project #:
2019-308A

Township/SW Dist:
Sheldon/5

Completed:
April 2019

Legend

Drainage Type

-  Access Pipe
-  Bleeder Pipe
-  Channel Pipe
-  Channel
-  Stream
-  Crossline Pipe
-  Driveway Pipe
-  Lateral
-  Lateral Pipe
-  River
-  Road Pipe
-  Roadside
-  Roadside Pipe

0 30 60 120 180 240
Feet

1 inch = 130 feet

Prepared By: BC Stormwater Management Utility

Date Print: 07/24/19

File: C:\project summaries map\Sheldon Vacuum Truck-George Williams Lane Map #1_2019-308A



Project: Sheldon
Vacuum Truck-
George Williams
Lane Map #2

Activity: Routine/
Preventive
Maintenance














Project #:
2019-308A

Township/SW Dist:
Sheldon/5

Completed:
April 2019

Legend

Drainage Type

-  Access Pipe
-  Bleeder Pipe
-  Channel Pipe
-  Channel
-  Stream
-  Crossline Pipe
-  Driveway Pipe
-  Lateral
-  Lateral Pipe
-  River
-  Road Pipe
-  Roadside
-  Roadside Pipe

0 15 30 60 90 120
Feet

1 inch = 67 feet

Prepared By: BC Stormwater Management Utility

Date Print: 07/24/19

File: C:\project summaries map\Sheldon Vacuum Truck-George Williams Lane Map #2_2019-308A



Project: Sheldon
Vacuum Truck-
Paige Point Bluff
Map #3

Activity: Routine/
Preventive
Maintenance

Project #:
2019-308A

Township/SW Dist:
Sheldon/5

Completed:
April 2019

Legend

Drainage Type

- Access Pipe
- Bleeder Pipe
- Channel Pipe
- Channel
- Stream
- Crossline Pipe
- Driveway Pipe
- Lateral
- Lateral Pipe
- River
- Road Pipe
- Roadside
- Roadside Pipe

0 50 100 200 300 400
Feet

1 inch = 210 feet

Prepared By: BC Stormwater Management Utility

Date Print: 07/24/19

File: C:\project summaries map\Sheldon Vacuum Truck- Paige Point Bluff Map #3_2019-308A



Project: Sheldon
Vacuum Truck-
Jasmine Hall
Road Map #4

Activity: Routine/
Preventive
Maintenance

Project #:
2019-308A

Township/SW Dist:
Sheldon/5

Completed:
April 2019

Legend

Drainage Type

- Access Pipe
- Bleeder Pipe
- Channel Pipe
- Channel
- Stream
- Crossline Pipe
- Driveway Pipe
- Lateral
- Lateral Pipe
- River
- Road Pipe
- Roadside
- Roadside Pipe

0 20 40 80 120 160
Feet

1 inch = 83 feet

Prepared By: BC Stormwater Management Utility

Date Print: 07/24/19

File: C:\project summaries map\Sheldon Vacuum Truck- Jasmine Hall Road Map #4_2019-308A



Project: Sheldon
Vacuum Truck-
Big Estate
Road Map #5

Activity: Routine/
Preventive
Maintenance

Project #:
2019-308A

Township/SW Dist:
Sheldon/5

Completed:
April 2019

Legend

Drainage Type

- Access Pipe
- Bleeder Pipe
- Channel Pipe
- Channel
- Stream
- Crossline Pipe
- Driveway Pipe
- Lateral
- Lateral Pipe
- River
- Road Pipe
- Roadside
- Roadside Pipe

0 50 100 200 300 400
Feet

1 inch = 210 feet

Prepared By: BC Stormwater Management Utility

Date Print: 07/24/19

File: C:\project summaries map\Sheldon Vacuum Truck- Big Estate Road Map #5_2019-308A



Project: Sheldon
Vacuum Truck-
Johnson Road
Map #6

Activity: Routine/
Preventive
Maintenance














Project #:
2019-308A

Township/SW Dist:
Sheldon/5

Completed:
April 2019

Legend

Drainage Type

-  Access Pipe
-  Bleeder Pipe
-  Channel Pipe
-  Channel
-  Stream
-  Crossline Pipe
-  Driveway Pipe
-  Lateral
-  Lateral Pipe
-  River
-  Road Pipe
-  Roadside
-  Roadside Pipe

0 50 100 200 300 400
Feet

1 inch = 210 feet

Prepared By: BC Stormwater Management Utility

Date Print: 07/24/19

File: C:\project summaries map\Sheldon Vacuum Truck- Johnson Road Map #6_2019-308A



Project: Sheldon
Vacuum Truck-
Witsell Road
Map #7

Activity: Routine/
Preventive
Maintenance














Project #:
2019-308A

Township/SW Dist:
Sheldon/5

Completed:
April 2019

Legend

Drainage Type

-  Access Pipe
-  Bleeder Pipe
-  Channel Pipe
-  Channel
-  Stream
-  Crossline Pipe
-  Driveway Pipe
-  Lateral
-  Lateral Pipe
-  River
-  Road Pipe
-  Roadside
-  Roadside Pipe

0 30 60 120 180 240
Feet

1 inch = 130 feet

Prepared By: BC Stormwater Management Utility

Date Print: 07/24/19

File: C:\project summaries map\Sheldon Vacuum Truck- Witsell Road Map #7_2019-308A